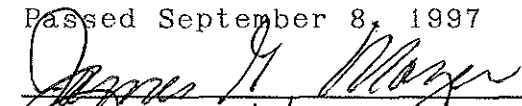


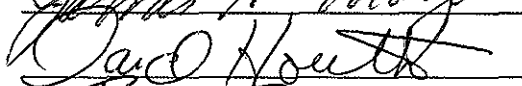
AMENDMENT--ORDINANCE ESTABLISHING STOP SIGNS AND YIELD SIGNS ON TOWN ROADS IN THE TOWN OF STOCKBRIDGE, CALUMET COUNTY, WISCONSIN.


Sections 2 and 4. Stop Signs Enumerated and Yield Signs Enumerated shall be amended to include as Stop Signs and delete as Yield Signs at the following locations to control movement of vehicles on the following Town of Stockbridge roadways.

1. Traveling South at the Northwest corner of the intersection of Moehn and Moore Road.
2. Traveling North at the Southeast corner of the intersection of Mayflower Lane and Hill Road.
3. Traveling South at the Northwest corner of the intersection of Mayflower Lane and Moore Road.
4. Traveling North at the Southeast corner of the intersection of Moehrke Road and Hickory Hills Road.
5. Traveling East at the Southwest corner of the intersection of Quinney Road and Minahan Road.
6. Traveling East at the Southwest corner of the intersection of Quinney Road and Tower Road.
7. Traveling North at the Southeast corner of the intersection of Cordy Road and Carney Road.
8. Traveling West at the Northeast corner of the intersection of Campbell Drive and Maple View Lane.
9. Traveling North at the Southeast by South corner of the intersection of Long Road and Shady Lane.
10. Traveling West at the Northeast corner of the intersection of Quinney Road and Tower Road.
11. Traveling East at the Southwest corner of the intersection of Carney Road and Vans Road.

Passed September 8, 1997







Town Board of the Town of Stockbridge, Calumet County, WI



Clerk of the Town of Stockbridge, Calumet County, WI